

SETON HALL PREPARATORY SCHOOL

DIRECTIONS

SETON HALL PREPARATORY SCHOOL

120 NORTHFIELD AVE., WEST ORANGE, NJ 07052

973-325-6639

Directions to High School Campus:

Sports/Levels at the High School Campus: All levels football, all levels basketball, all levels wrestling, varsity/freshmen baseball

1) From Rt. 280 West, take Exit 10, Northfield Ave. At the top of the ramp, turn left onto Northfield Ave. The school is approximately $\frac{1}{4}$ mile on the left.

2) From Rt. 280 East, take Exit 9, Mt. Pleasant Ave./Northfield Ave. Follow exit ramp to the second traffic light (Northfield Ave). Turn right onto Northfield Ave and proceed to school, $\frac{1}{4}$ mile on your left.

Alternate Sites

Kelly Athletic Complex (KAC), 700 Prospect Ave., West Orange, NJ 07052 **Sports/Levels at the KAC:** All levels soccer, all levels lacrosse, all levels track, alternate site for sub-varsity football

1) From Rt. 280 West, take Exit 10, Northfield Ave. At the top of the ramp, turn left onto Northfield Ave. Travel Northfield Ave beyond the school, up the hill, to light at the top of the hill (Prospect Ave). turn right onto Prospect Ave. The KAC will be on your right approximately $\frac{1}{4}$ mile along Prospect.

2) From Rt. 280 East, take Exit 8A, Prospect Ave, Millburn. Travel Prospect Ave. through three lights. The KAC will come up on your left approx. $\frac{1}{2}$ mile beyond third light.

O'Connor Park

Sports/Levels at O'Connor Park: Varsity/JV tennis

1) From Seton Hall Prep, travel west (up hill) along Northfield Ave. to light at top of hill. Turn right onto Prospect Ave. Travel Prospect Ave past the KAC to first light. Turn left onto Mt. Pleasant Ave. (Rt. 10). Travel Rt. 10 through one light, up steep hill looking to turn right at the top of the hill onto Ellison Ave. Turn right onto Ellison Ave, and then an immediate right onto Manger, and then an immediate left onto Ralph Rd. Entrance to park will be on you left a short ways up.

Rock Spring Club

Sports/Levels at Rock Spring: Golf

1) Route 280 East to Exit 8A, Prospect St., Millburn. Travel Prospect St. to the end at fourth traffic light. Make a left onto Northfield Ave and an immediate right onto Rock Spring Rd. Rock Spring Rd. dead ends into the club parking lot.

Colegate Field

Sports/Levels at Colegate Field: JV Baseball

- 1) From Seton Hall Prep, travel Northfield Ave down the hill, over Rt. 280 to light at Main St.
- 2) Turn left onto Main St to third light (Tory Corner).
- 3) At that light, bear slight right onto Franklin St (not a hard right onto Washington)
- 4) Colegate Field will be on Franklin St several blocks down.

VERONA HIGH SCHOOL DIRECTIONS

Verona High School

151 Fairview Avenue

Verona, NJ 07044

973-571-7320 Ext. 1026

F.N. Brown Elementary School

125 Grove Street

Verona, NJ 07044

H.B Whitehorne Middle School

600 Bloomfield Ave.

Verona, NJ 07044

Centennial Field

880 Bloomfield Ave.

Verona, NJ 07044

VERONA HIGH SCHOOL

DIRECTIONS

Varsity Football, Girls Volleyball, Tennis (boys & girls), Basketball Varsity & JV (boys & girls) & Varsity, JV & Freshman Baseball

To Verona High School:

From the west via Route 80 – take Route 80 to Route 280 east. Follow 280 to exit 7 (Pleasant Valley Way, West Orange). Exit and turn right onto Pleasant Valley Way. Follow to the end to Bloomfield Avenue. Turn left onto Bloomfield Avenue. Go two traffic lights and turn right onto Grove Avenue. Go approximately ½ mile past elementary school on right. Make a left at the next street, Sampson Road. The high school is at the top of the hill. Tennis courts, and the football and soccer field are at the top of the hill. Baseball fields are on the left as you go up the hill.

From the East via Route 80 – take Route 80 to Route 23 South at Willowbrook Mall. Continue on Route 23 south towards Verona. Go about two miles and you will see a train trestle. Go under the trestle and make a right onto Grove Avenue. Go about two miles on Grove Avenue until you come to school fencing – this is Sampson Road. Make a right – the school is at the top of the hill.

From the South via the Garden State Parkway – go west on Route 280. Follow directions to high school from Route 280 at the top of the page.

Varsity, JV, Softball and (girls) JV Soccer at F.N. Brown School

From Route 280 – follow above directions to the high school. F.N. Brown is located on the right side of Grove Avenue directly across from the high school fields. Softball fields are located behind the school.

From Route 23 – stay on Grove Avenue. Go past Sampson Road – F. N. Brown is located immediately on the left. Fields are located behind the school.

Track, JV Soccer (boys & girls) at H.B. Whitehorne Middle School and Frosh Basketball

(boys & girls) at H.B. Whitehorne Middle School

From Route 280 – follow above directions to Bloomfield Avenue. At Bloomfield Avenue make a left turn and go to the first traffic light. Make a right onto Gould Street. About 100 yards ahead the school parking lot is on the right.

From Route 280 – follow directions above to Bloomfield Avenue. At the light, bear slightly right and go across the off-center corner (Lakeside Deli will be on your left). Continue down the street – the school and parking lot are at the end of the road on your left. At the Verona Community Center (boys & girls), Varsity, JV Lacrosse, (boys & girls) Varsity Soccer and JV Football

WEST ESSEX HIGH SCHOOL DIRECTIONS

West Essex High School

65 West Green Road

North Caldwell, NJ 07006

973-228-1200 Ext. 263

Directions to the West Essex Regional School District Campus:

From I-80/Rt. 46 East: Take I-80 East to Exit 47B (Rt. 46 East-The Caldwell-Montclair). Take Rt. 46 East, after the 2nd traffic light (Burlington Coat Factory on your left), move to the right & follow signs for "The Caldwell-Newark." This will bring you onto Bloomfield Ave. Take Bloomfield Ave. to the 2nd traffic light & make a Left onto Passaic Ave. At the 3rd traffic light, make a Right onto Greenbrook Rd. School entrance is $\frac{1}{4}$ mile up on the left side.

From Rt. I-280: Take Exit 4A. At the first traffic light make a left onto Eagle Rock Ave. At the next traffic light, make a Left onto Passaic Ave. At the 8th light, make a Right onto Greenbrook Rd. School entrance is $\frac{1}{4}$ mile up on the left side

Sports/Levels on Campus:

ALL SPORTS /ALL LEVELS PLAYED ON CAMPUS

Notes



Trip to:

Secaucus High School

11 Millridge Rd

Secaucus, NJ 07094

(201) 974-2033

17.47 miles / 30 minutes



51 Conforti Ave, West Orange, NJ 07052-2829



1. Start out going **northeast** on **Conforti Ave** toward **Holmes St.** [Map](#) **0.3 Mi**



2. Turn **right** onto **Eagle Rock Ave.** [Map](#) **0.6 Mi**



3. Turn **right** onto **Prospect Ave.** [Map](#) **0.5 Mi**



4. Merge onto **I-280 E** via the ramp on the **left** toward **Newark** (Portions toll). [Map](#) **9.1 Mi**



5. Merge onto **I-95 N / New Jersey Turnpike N** toward **16 E / Lincoln Tunnel** (Portions toll). [Map](#) **4.0 Mi**



6. Take **EXIT 16E** toward **Lincoln Tunnel / RT-3.** [Map](#) **0.3 Mi**



7. Take the **N J 3** exit on the **left** toward **Secaucus.** [Map](#) **0.6 Mi**



8. Turn **right** onto **Paterson Plank Rd.** [Map](#) **0.3 Mi**



9. Take the **RT-3 W** ramp. [Map](#) **0.1 Mi**



10. Turn **slight right** onto **RT-3 W.** [Map](#) **0.8 Mi**



11. Take the ramp toward **Secaucus.** [Map](#) **0.1 Mi**



12. Turn **right** onto **Radio Ave.** [Map](#) **0.3 Mi**



13. Turn **left** onto **Huber St.** [Map](#) **0.06 Mi**



14. Take the 1st **right** onto **Garry Ter.** [Map](#) **0.2 Mi**



15. Turn **left** onto **Central Ln.** [Map](#) **0.04 Mi**



16. Take the 1st **right** onto **Luhmann Ter.** [Map](#) **0.2 Mi**

17. Turn **right** onto **Millridge Rd.** [Map](#)



0.02 Mi



18. 11 MILLRIDGE RD is on the left. [Map](#)



Secaucus High School
11 Millridge Rd, Secaucus, NJ 07094
(201) 974-2033

Total Travel Estimate: 17.47 miles - about 30 minutes

BOOK TRAVEL with **mapquest** (877) 577-5766

©2013 MapQuest, Inc. Use of directions and maps is subject to the MapQuest Terms of Use. We make no guarantee of the accuracy of their content, road conditions or route usability. You assume all risk of use. [View Terms of Use](#)

bing Maps

A 51 Conforti Ave, West Orange, NJ 07052

B 2500 JF Kennedy Blvd W Union City, NJ 07047
 Union City High School (201) 330-8678

My Notes



On the go? Use m.bing.com to find maps, directions, businesses, and more

Route: 16.3 mi, 23 min

A	51 Conforti Ave, West Orange, NJ 07052	A-B: 16.3 mi 23 min
	1. Depart Conforti Ave toward Crestmont Gardens	240 ft
	2. Turn right onto Holmes St	0.1 mi
	3. Turn left onto Phyllis Rd	0.1 mi
	4. Turn right onto Eagle Rock Ave / CR-611	0.4 mi
	5. Turn right onto Prospect Ave / CR-577	0.5 mi
	6. Take ramp left for I-280 East toward Newark <i>↓ Toll road</i>	9.2 mi
	7. Take ramp right for I-95 N / New Jersey Tpke toward Lincoln Tunnel	4.0 mi
	8. At exit 16E , take ramp right for RT-495 East toward Lincoln Tunnel <i>↓ Stop for toll booth</i>	1.3 mi
	9. Take ramp right toward Kennedy Blvd	108 ft
	10. Keep straight onto 30th St	0.1 mi
	11. Take ramp left	515 ft
	12. At roundabout, take 1st exit	0.1 mi
	13. Keep straight onto JF Kennedy Blvd W / CR-501 S	0.1 mi
B	14. Arrive at 2500 JF Kennedy Blvd W Union City, NJ 07047 <i>The last intersection is 26th St</i> <i>If you reach 24th St, you've gone too far</i>	

These directions are subject to the Microsoft® Service Agreement and for informational purposes only. No guarantee is made regarding their completeness or accuracy. Construction projects, traffic, or other events may cause actual conditions to differ from these results. Map and traffic data © 2010 NAVTEQ™.

Notes



Trip to:

Madison High School

170 Ridgedale Ave

Madison, NJ 07940

(973) 593-3117

12.36 miles / 21 minutes



51 Conforti Ave, West Orange, NJ 07052-2829



1. Start out going **northeast** on **Conforti Ave** toward **Holmes St.** [Map](#) **0.3 Mi**



2. Turn **left** onto **Eagle Rock Ave.** [Map](#) **1.0 Mi**



3. Turn **slight left** onto **Laurel Ave.** [Map](#) **0.7 Mi**



4. Merge onto **I-280 W** toward **Netcong.** [Map](#) **2.5 Mi**



5. Take the **Eisenhower Pkwy. South** exit, **EXIT 4A.** [Map](#) **0.2 Mi**



6. Merge onto **Eisenhower Pky.** [Map](#) **4.1 Mi**



7. Turn **right** onto **South Orange Ave.** [Map](#) **0.7 Mi**



8. **South Orange Ave** becomes **Columbia Turnpike.** [Map](#) **1.2 Mi**



9. Turn **left** onto **Hanover Rd.** [Map](#) **0.2 Mi**



10. Take the 1st **right** onto **Brooklake Rd.** [Map](#) **0.09 Mi**



11. Turn **left** onto **Ridgedale Ave.** [Map](#) **1.5 Mi**



Madison High School
170 Ridgedale Ave, Madison, NJ 07940
(973) 593-3117

Total Travel Estimate: **12.36 miles - about 21 minutes**

BOOK TRAVEL with **mapquest** (877) 577-5766

©2013 MapQuest, Inc. Use of directions and maps is subject to the MapQuest Terms of Use. We make no guarantee of the accuracy of their content, road conditions or route usability. You assume all risk of use. [View Terms of Use](#)

Notes



Trip to:

Fair Lawn High School

14-00 Berdan Ave



Fair Lawn, NJ 07410

(201) 794-5450

14.70 miles / 31 minutes



51 Conforti Ave, West Orange, NJ 07052-2829

- 
1. Start out going **northeast** on **Conforti Ave** toward **Holmes St.** [Map](#) 0.3 Mi
- 
2. Turn **right** onto **Eagle Rock Ave.** [Map](#) 0.6 Mi
- 
3. Turn **left** onto **Prospect Ave.** [Map](#) 1.2 Mi
- 
4. **Prospect Ave** becomes **Mt Prospect Ave.** [Map](#) 0.7 Mi
- 

5. **Mt Prospect Ave** becomes **RT-23 / Pompton Ave.** [Map](#) 1.0 Mi
- 
6. Turn **right** onto **Ridge Rd.** [Map](#) 2.6 Mi
- 
7. **Ridge Rd** becomes **Long Hill Rd.** [Map](#) 0.2 Mi
- 
8. Turn **right** onto **Notch Rd.** [Map](#) 0.3 Mi
- 

9. Merge onto **US-46 E.** [Map](#) 4.5 Mi
- 

10. Turn **slight left** onto **RT-20 N.** [Map](#) 1.7 Mi
- 
11. Take the ramp toward **RT-4 E.** [Map](#) 0.2 Mi
- 
12. Turn **slight right** onto **Broadway / Martin Luther King Jr Way.** Continue to follow **Broadway.** [Map](#) 0.1 Mi
- 
13. Take the **River Drive** ramp toward **Clifton / Passaic.** [Map](#) 0.08 Mi
- 
14. Turn **sharp right** onto **River Dr.** [Map](#) 0.4 Mi
- 
15. **River Dr** becomes **River Rd.** [Map](#) 0.6 Mi
- 
16. Turn **right** onto **Berdan Ave.** [Map](#) 0.4 Mi
- 17. **14-00 BERDAN AVE.** [Map](#)

■
B **Fair Lawn High School**
14-00 Berdan Ave, Fair Lawn, NJ 07410
(201) 794-5450

Total Travel Estimate: **14.70 miles - about 31 minutes**

BOOK TRAVEL with **mapquest** (877) 577-5766

©2013 MapQuest, Inc. Use of directions and maps is subject to the MapQuest Terms of Use. We make no guarantee of the accuracy of their content, road conditions or route usability. You assume all risk of use. [View Terms of Use](#)

Notes



Trip to:

Cranford High School

201 W End Pl

Cranford, NJ 07016

(908) 709-6272

15.50 miles / 26 minutes



51 Conforti Ave, West Orange, NJ 07052-2829



1. Start out going **northeast** on **Conforti Ave** toward **Holmes St.** [Map](#) **0.3 Mi**



2. Turn **right** onto **Eagle Rock Ave.** [Map](#) **0.6 Mi**



3. Turn **right** onto **Prospect Ave.** [Map](#) **0.5 Mi**



4. Merge onto **I-280 E** via the ramp on the **left** toward **Newark.** [Map](#) **3.5 Mi**



5. Take the **Garden State Parkway / Oraton Pky** exit. [Map](#) **0.4 Mi**



6. Take the **Garden State Parkway & Local** exit. [Map](#) **0.3 Mi**



7. Merge onto **Garden State Pky S** via the exit on the **left** (Portions toll). [Map](#) **8.1 Mi**



8. Take the **RT-28** exit, **EXIT 137**, toward **Cranford / Roselle Pk.** [Map](#) **0.2 Mi**



9. Merge onto **North Ave E / RT-28** toward **Cranford.** [Map](#) **0.7 Mi**



10. Turn **right** onto **Springfield Ave.** [Map](#) **0.7 Mi**



11. Turn **left** onto **West End Pl.** [Map](#) **0.1 Mi**



Cranford High School
201 W End Pl, Cranford, NJ 07016
(908) 709-6272

Total Travel Estimate: **15.50 miles - about 26 minutes**

BOOK TRAVEL with **mapquest** (877) 577-5766

©2013 MapQuest, Inc. Use of directions and maps is subject to the MapQuest Terms of Use. We make no guarantee of the accuracy of their content, road conditions or route usability. You assume all risk of use. [View Terms of Use](#)

Notes



Trip to:

William Paterson University

1600 Valley Rd

Wayne, NJ 07470

(973) 720-2000

13.54 miles / 30 minutes



51 Conforti Ave, West Orange, NJ 07052-2829



1. Start out going **northeast** on **Conforti Ave** toward **Holmes St.** [Map](#) **0.3 Mi**



2. Turn **left** onto **Eagle Rock Ave.** [Map](#) **0.3 Mi**



3. Take the 1st **right** onto **Pleasant Valley Way.** [Map](#) **1.1 Mi**



4. **Pleasant Valley Way** becomes **Lakeside Ave.** [Map](#) **0.6 Mi**



5. Turn **left** onto **Bloomfield Ave.** [Map](#) **0.4 Mi**



6. Turn **right** onto **Fairview Ave.** [Map](#) **2.3 Mi**



7. Take **RT-23.** [Map](#) **2.3 Mi**



8. Take the **US-46 E** exit toward **Service Road.** [Map](#) **0.2 Mi**



9. Keep **left** to take the **US-46 E** ramp toward **Service Rd East.** [Map](#) **0.07 Mi**



10. Turn **slight left** onto **US-46 E.** [Map](#) **0.6 Mi**



11. Take the **CR-640 / Riverview Dr** ramp toward **Little Falls / Wayne.** [Map](#) **0.08 Mi**



12. Keep **right** at the fork to go on **Riverview Dr.** [Map](#) **1.4 Mi**



13. **Riverview Dr** becomes **French Hill Rd.** [Map](#) **0.06 Mi**



14. Turn **slight right** onto **Valley Rd.** [Map](#) **3.9 Mi**



15. **1600 VALLEY RD** is on the **right.** [Map](#)



William Paterson University

1600 Valley Rd, Wayne, NJ 07470

(973) 720-2000

Total Travel Estimate: **13.54 miles - about 30 minutes**

BOOK TRAVEL with **mapquest** (877) 577-5766

©2013 MapQuest, Inc. Use of directions and maps is subject to the MapQuest Terms of Use. We make no guarantee of the accuracy of their content, road conditions or route usability. You assume all risk of use. [View Terms of Use](#)

Notes



Trip to:

Hanover Park High School
63 Mt Pleasant Ave

East Hanover, NJ 07936

(973) 887-0300

9.33 miles / 16 minutes



51 Conforti Ave, West Orange, NJ 07052-2829



1. Start out going **northeast** on **Conforti Ave** toward **Holmes St.** [Map](#) **0.3 Mi**



2. Turn **left** onto **Eagle Rock Ave.** [Map](#) **1.0 Mi**



3. Turn **slight left** onto **Laurel Ave.** [Map](#) **0.7 Mi**



4. Merge onto **I-280 W** toward **Netcong.** [Map](#) **2.5 Mi**



5. Take the **Eisenhower Pkwy. South** exit, **EXIT 4A.** [Map](#) **0.2 Mi**



6. Merge onto **Eisenhower Pky.** [Map](#) **2.4 Mi**



7. Turn **right** onto **RT-10 W / W Mt Pleasant Ave.** Continue to follow **RT-10 W.** [Map](#) **1.9 Mi**



8. Turn **slight right.** [Map](#) **0.08 Mi**



9. Turn **left** onto **New Murray Rd.** [Map](#) **0.09 Mi**



10. Turn **left** onto **Mt Pleasant Ave.** [Map](#) **0.3 Mi**



Hanover Park High School
63 Mt Pleasant Ave, East Hanover, NJ 07936
(973) 887-0300

Total Travel Estimate: **9.33 miles - about 16 minutes**

BOOK TRAVEL with **mapquest** (877) 577-5766

©2013 MapQuest, Inc. Use of directions and maps is subject to the MapQuest Terms of Use. We make no guarantee of the accuracy of their content, road conditions or route usability. You assume all risk of use. [View Terms of Use](#)

Notes



Trip to:

Union High School

2350 N 3rd St

Union, NJ 07083

(908) 851-6503

12.70 miles / 22 minutes

51 Conforti Ave, West Orange, NJ 07052-2829

- 1. Start out going **northeast** on **Conforti Ave** toward **Holmes St.** [Map](#) 0.3 Mi
- 2. Turn **right** onto **Eagle Rock Ave.** [Map](#) 0.6 Mi
- 3. Turn **right** onto **Prospect Ave.** [Map](#) 0.5 Mi
- 4. Merge onto **I-280 E** via the ramp on the **left** toward **Newark.** [Map](#) 3.5 Mi
- 5. Take the **Garden State Parkway / Oraton Pky** exit. [Map](#) 0.4 Mi
- 6. Take the **Garden State Parkway & Local** exit. [Map](#) 0.3 Mi
- 7. Merge onto **Garden State Pky S** via the exit on the **left** (Portions toll). [Map](#) 3.8 Mi
- 8. Merge onto **I-78 W** via **EXIT 142B** toward **Springfield.** [Map](#) 2.3 Mi
- 9. Take **EXIT 50A** toward **Union.** [Map](#) 0.2 Mi
- 10. Turn **slight right** onto **Vauxhall Rd / Vaux Hall Rd.** [Map](#) 0.3 Mi
- 11. Turn **slight right** onto **Burnet Ave.** [Map](#) 0.4 Mi
- 12. Turn **left** onto **N 3rd St.** [Map](#) 0.2 Mi
- 13. **2350 N 3RD ST** is on the **right.** [Map](#)

Union High School
2350 N 3rd St, Union, NJ 07083
(908) 851-6503

Total Travel Estimate: **12.70 miles - about 22 minutes**

Notes



Trip to:

Wayne Valley High School
551 Valley Rd

Wayne, NJ 07470

(973) 633-3067

11.07 miles / 25 minutes

A 51 Conforti Ave, West Orange, NJ 07052-2829

- 
1. Start out going **northeast** on **Conforti Ave** toward **Holmes St.** [Map](#)
0.3 Mi
- 
2. Turn **left** onto **Eagle Rock Ave.** [Map](#)
0.3 Mi
- 
3. Take the 1st **right** onto **Pleasant Valley Way.** [Map](#)
1.1 Mi
- 
4. **Pleasant Valley Way** becomes **Lakeside Ave.** [Map](#)
0.6 Mi
- 
5. Turn **left** onto **Bloomfield Ave.** [Map](#)
0.4 Mi
- 
6. Turn **right** onto **Fairview Ave.** [Map](#)
2.3 Mi
- 
7. Take **RT-23.** [Map](#)
2.3 Mi
- 
8. Take the **US-46 E** exit toward **Service Road.** [Map](#)
0.2 Mi
- 
9. Keep **left** to take the **US-46 E** ramp toward **Service Rd East.** [Map](#)
0.07 Mi
- 
10. Turn **slight left** onto **US-46 E.** [Map](#)
0.6 Mi
- 
11. Take the **CR-640 / Riverview Dr** ramp toward **Little Falls / Wayne.** [Map](#)
0.08 Mi
- 
12. Keep **right** at the fork to go on **Riverview Dr.** [Map](#)
1.4 Mi
- 
13. **Riverview Dr** becomes **French Hill Rd.** [Map](#)
0.06 Mi
- 
14. Turn **slight right** onto **Valley Rd.** [Map](#)
1.4 Mi
- 
15. Make a **U-turn** onto **Valley Rd.** [Map](#)
0.03 Mi
- 
16. **551 VALLEY RD** is on the **right.** [Map](#)

B Wayne Valley High School

551 Valley Rd, Wayne, NJ 07470
(973) 633-3067

Total Travel Estimate: **11.07 miles - about 25 minutes**

BOOK TRAVEL with **mapquest** (877) 577-5766

©2013 MapQuest, Inc. Use of directions and maps is subject to the MapQuest Terms of Use. We make no guarantee of the accuracy of their content, road conditions or route usability. You assume all risk of use. [View Terms of Use](#)

Notes



Trip to:

Irvington High School















1253 Clinton Ave

Irvington, NJ 07111

(973) 399-6897

8.53 miles / 16 minutes

A 51 Conforti Ave, West Orange, NJ 07052-2829

-  1. Start out going **northeast** on **Conforti Ave** toward **Holmes St.** [Map](#) 0.3 Mi
-  2. Turn **right** onto **Eagle Rock Ave.** [Map](#) 0.6 Mi
-  3. Turn **right** onto **Prospect Ave.** [Map](#) 0.5 Mi
-   4. Merge onto **I-280 E** via the ramp on the **left** toward **Newark.** [Map](#) 3.5 Mi
-  5. Take the **Garden State Parkway / Oraton Pky** exit. [Map](#) 0.4 Mi
-  6. Take the **Garden State Parkway & Local** exit. [Map](#) 0.3 Mi
-  7. Merge onto **Garden State Pky S** via the exit on the **left** (Portions toll). [Map](#) 1.9 Mi
-  8. Take **EXIT 143** toward **Irvington / Springfield Ave.** [Map](#) 0.1 Mi
-  9. Stay **straight** to go onto **Western Pky.** [Map](#) 0.10 Mi
-  10. **Western Pky** becomes **Washington Ave.** [Map](#) 0.2 Mi
-  11. Stay **straight** to go onto **Washington Ave.** [Map](#) 0.1 Mi
-  12. Turn **right** onto **Clinton Ave.** [Map](#) 0.4 Mi
-  13. **1253 CLINTON AVE** is on the **right.** [Map](#)

B **Irvington High School**
1253 Clinton Ave, Irvington, NJ 07111
(973) 399-6897

Total Travel Estimate: **8.53 miles - about 16 minutes**

BOOK TRAVEL with **mapquest** (877) 577-5766

©2013 MapQuest, Inc. Use of directions and maps is subject to the MapQuest Terms of Use. We make no guarantee of the accuracy of their content, road conditions or route usability. You assume all risk of use. [View Terms of Use](#)

Notes



Trip to:

**Watchung Hills Regional
108 Stirling Rd**

Warren, NJ 07059

(908) 647-4878

24.78 miles / 34 minutes



51 Conforti Ave, West Orange, NJ 07052-2829



1. Start out going **northeast** on **Conforti Ave** toward **Holmes St.** [Map](#) 0.3 Mi



2. Turn **right** onto **Eagle Rock Ave.** [Map](#) 0.6 Mi



3. Turn **right** onto **Prospect Ave.** [Map](#) 0.5 Mi



4. Merge onto **I-280 E** via the ramp on the **left** toward **Newark.** [Map](#) 3.5 Mi



5. Take the **Garden State Parkway / Oraton Pky** exit. [Map](#) 0.4 Mi



6. Take the **Garden State Parkway & Local** exit. [Map](#) 0.3 Mi



7. Merge onto **Garden State Pky S** via the exit on the **left** (Portions toll). [Map](#) 3.8 Mi



8. Merge onto **I-78 W** via **EXIT 142B** toward **Springfield.** [Map](#) 4.2 Mi



9. Keep **left** to take **I-78 W** toward **Clinton.** [Map](#) 8.3 Mi



10. Take the **CR-531** exit, **EXIT 40**, toward **Gillette / The Plainfields / Watchung.** [Map](#) 0.2 Mi



11. Keep **right** to take the ramp toward **Gillette.** [Map](#) 0.05 Mi



12. Merge onto **Hillcrest Rd.** [Map](#) 0.9 Mi



13. Turn **sharp left** onto **Mountain Ave.** [Map](#) 1.4 Mi



14. Turn **left** onto **Stirling Rd.** [Map](#) 0.3 Mi



15. **108 STIRLING RD** is on the **left.** [Map](#)



Watchung Hills Regional
108 Stirling Rd, Warren, NJ 07059

Notes



Trip to:

Teaneck High School
100 Elizabeth Ave


















Teaneck, NJ 07666

(201) 833-5420

19.23 miles / 35 minutes



51 Conforti Ave, West Orange, NJ 07052-2829

- 
1. Start out going **northeast** on **Conforti Ave** toward **Holmes St.** [Map](#)
0.3 Mi
- 
2. Turn **right** onto **Eagle Rock Ave.** [Map](#)
0.6 Mi
- 
3. Turn **left** onto **Prospect Ave.** [Map](#)
1.2 Mi
- 
4. **Prospect Ave** becomes **Mt Prospect Ave.** [Map](#)
0.7 Mi
- 

5. **Mt Prospect Ave** becomes **RT-23 / Pompton Ave.** [Map](#)
1.0 Mi
- 
6. Turn **right** onto **Ridge Rd.** [Map](#)
2.6 Mi
- 
7. **Ridge Rd** becomes **Long Hill Rd.** [Map](#)
0.2 Mi
- 
8. Turn **right** onto **Notch Rd.** [Map](#)
0.3 Mi
- 

9. Merge onto **US-46 E.** [Map](#)
1.9 Mi
- 
10. Merge onto **Garden State Pky N** (Portions toll). [Map](#)
5.9 Mi
- 

11. Merge onto **RT-4 E** via **EXIT 161** toward **Paramus.** [Map](#)
4.5 Mi
- 
12. Take the **Queen Anne Rd** ramp toward **Ridgefield Pk / Bergenfield.** [Map](#)
0.02 Mi
- 
13. Turn **slight left** onto **Elizabeth Ave.** [Map](#)
0.2 Mi
- 
14. **100 ELIZABETH AVE** is on the **right.** [Map](#)



Teaneck High School
 100 Elizabeth Ave, Teaneck, NJ 07666
 (201) 833-5420

Total Travel Estimate: **19.23 miles - about 35 minutes**

Notes



Trip to:

Ridge High School
268 S Finley Ave
Basking Ridge, NJ 07920
(908) 204-2585
25.63 miles / 35 minutes

A **51 Conforti Ave, West Orange, NJ 07052-2829**

-  1. Start out going **northeast** on **Conforti Ave** toward **Holmes St.** [Map](#) 0.3 Mi
-  2. Turn **left** onto **Eagle Rock Ave.** [Map](#) 1.0 Mi
-  3. Turn **slight left** onto **Laurel Ave.** [Map](#) 0.7 Mi
-   4. Merge onto **I-280 W** toward **Netcong.** [Map](#) 5.8 Mi
-   5. Merge onto **I-80 W** toward **I-287 / Mahwah / US-46 / Morristown.** [Map](#) 2.0 Mi
-   6. Merge onto **I-287 S** via **EXIT 43A** toward **Morristown.** [Map](#) 13.0 Mi
-   7. Take the **N Maple Ave** exit, **EXIT 30A**, toward **Basking Ridge.** [Map](#) 0.3 Mi
-  8. Turn **slight right** onto **N Maple Ave.** [Map](#) 1.7 Mi
-  9. **N Maple Ave** becomes **E Oak St.** [Map](#) 0.08 Mi
-  10. Turn **left** onto **S Finley Ave / CR-613 S.** Continue to follow **S Finley Ave.** [Map](#) 0.9 Mi
-  11. **268 S FINLEY AVE** is on the **left.** [Map](#)

B **Ridge High School**
Attendance & Nurse's Office
268 S Finley Ave, Basking Ridge, NJ 07920
(908) 204-2585

Total Travel Estimate: **25.63 miles - about 35 minutes**

BOOK TRAVEL with **mapquest** (877) 577-5766

©2013 MapQuest, Inc. Use of directions and maps is subject to the MapQuest Terms of Use. We make no guarantee of the accuracy of their content, road conditions or route usability. You assume all risk of use. [View Terms of Use](#)

Notes




















Trip to:

Leonia High School
100 Christie Hts

Leonia, NJ 07605
 (201) 302-5200
 22.22 miles / 33 minutes

A 51 Conforti Ave, West Orange, NJ 07052-2829

- 
1. Start out going **northeast** on **Conforti Ave** toward **Holmes St.** [Map](#)
0.3 Mi
- 
2. Turn **right** onto **Eagle Rock Ave.** [Map](#)
0.6 Mi
- 
3. Turn **right** onto **Prospect Ave.** [Map](#)
0.5 Mi
- 

4. Merge onto **I-280 E** via the ramp on the **left** toward **Newark** (Portions toll). [Map](#)
9.8 Mi
- 

5. Stay **straight** to go onto **I-95 N / New Jersey Turnpike N** (Portions toll). [Map](#)
7.5 Mi
- 

6. Keep **right** to take **I-95 N / New Jersey Turnpike N** toward **US-46 / Fort Lee / G Washington Br** (Portions toll). [Map](#)
1.6 Mi
- 

7. Keep **right** to take **I-95 N / New Jersey Turnpike N** toward **George Washington Bridge / Lower Level / Fort Lee.** [Map](#)
0.3 Mi
- 
8. Take **EXIT 70A** toward **Leonia.** [Map](#)
0.8 Mi
- 
9. Turn **slight right** onto **E Degraw Ave.** [Map](#)
0.10 Mi
- 
10. **E Degraw Ave** becomes **Fort Lee Rd.** [Map](#)
0.4 Mi
- 

11. Turn **left** onto **Grand Ave / RT-93.** [Map](#)
0.4 Mi
- 
12. Turn **right** onto **Christie Heights St.** [Map](#)
0.01 Mi
- 
13. **100 CHRISTIE HTS.** [Map](#)

B **Leonia High School**
 100 Christie Hts, Leonia, NJ 07605
 (201) 302-5200

Total Travel Estimate: **22.22 miles - about 33 minutes**